




# Shifnal

- Key**
-  Housing
  -  Employment
  -  Protected Employment Area
  -  Safeguarded Land
  -  Development Boundary
  -  Green Belt
  -  Primary Shopping Area
  -  Town Centre
  -  Conservation Area



© Crown copyright and database rights 2015  
Ordnance Survey 100049049